

# OVERVIEW OF CYCLONE NARGIS-AFFECTED AYEYARWADY DIVISION, MYANMAR

This map illustrates a basic overview of the cyclone affected areas of the Ayeayarwady Delta region in Myanmar. The approximate cyclone track, estimated sustained wind speeds and areas of distribution have been provided by NOAA, University of Hawaii and the Tropical Storm Risk (TSR) sites and are estimates as of 4 May 2008. This data has not been validated in the field.



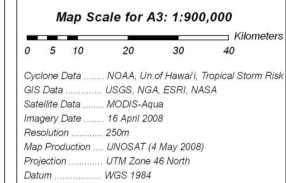
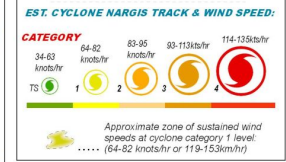
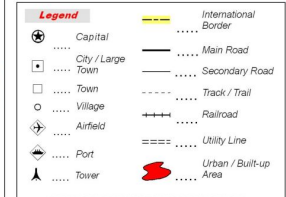
**Cyclone Nargis**

4 May 2008

Version 1.0



TC-2008-000057-MMR



The depiction and use of boundaries, geographic names and related data shown here are not warranted to be error-free nor do they imply official endorsement or acceptance by the United Nations. This map was produced by the United Nations Institute for Training and Research (UNITAR) Operational Satellite Applications Program (UNOSAT). UNOSAT provides satellite imagery & related geographic information to UN humanitarian & development agencies & their implementing partners.

**UNOSAT**

satellite solutions for all

Contact Information: info@unosat.org  
 24/7 Hotline: +41 76 487 4998  
 www.unosat.org

Approximate zone of sustained wind speeds at cyclone category 1 level or greater: (64-82 knots/hr or 119-153km/hr)